Vue silhouette 14. Depuis Entrée Nord Est Chaulnes D45 à 360° (A : panorama 90° gauche)

Photomontage représentant la perception terrain du projet en lisant l’image à une distance de 47,5 cm.


rie
A
Voyennes Hombleux
Voyennes Hombleux
Hombleux
Loups
Haute Borne-Les Plaines
Fal

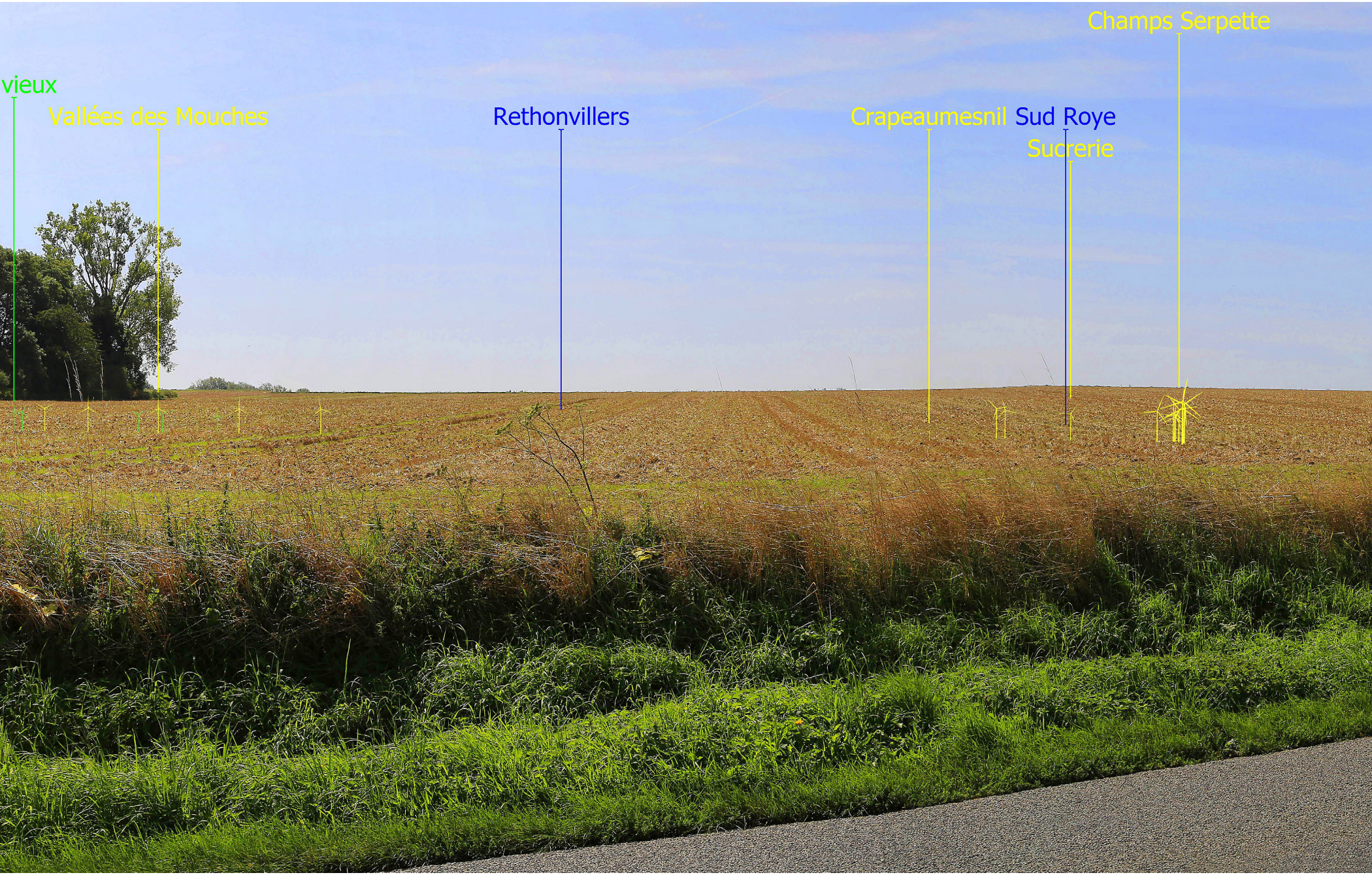
vieux
Vallées des Mouches
Rethonvillers
Crapeaumesnil
Sud Roye
Sucrerie
Champs Serpette


Santerre II
Haute Borne
B
Ouest Royen
Haute Borne Ac
Tulipes
Piennes
Côte Noire
Santerre
Mont de Trême
E10


E8
E5
E4
E7
E3
E6
E2
E9
CCALM
E1
Luce
Bois Madame I
CCALM
Hangest-Contoire
Caix le Quesnel
Caix le Quesnel


Nord Rosières
Les Rosièr
C
ères
Sole du vieux moulin-Bois Briffaut


Sole du vieux moulin-Bois Briffaut


D
Couturelle
Haut Plateau




Ablaincourt
10 Nesloises-Champ Delcourt
Solerie